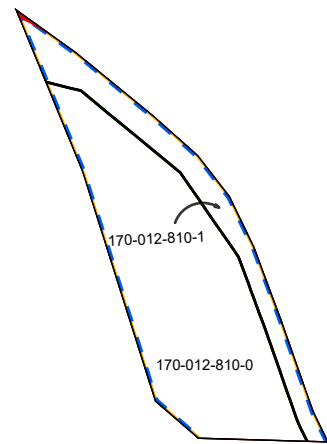
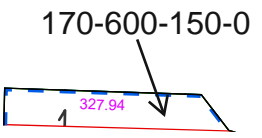
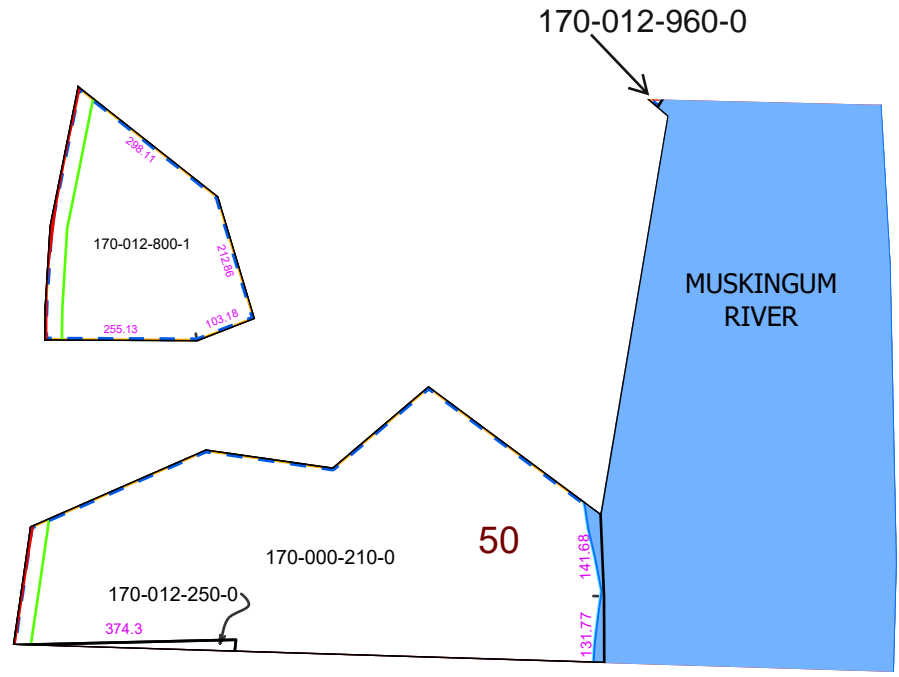


MORGAN COUNTY, OHIO



SEE BROKAW SUBD.



WINDSOR TWP. FRAC. 50, T-9, R-11, MUSKINGUM ALLOTMENT

PIN	Owner	LegalDescr	VOL	PAGE	Acres
170-000-210-0	ALBAUGH DOUGLAS W TOD-TYLER S WILLIAMS	R11 T09 S00 FR 50	OR220	224	6.98
170-012-960-0	DAWSON HELEN	R11 T09 S00 FR 51	OR97	367	1.007
170-012-810-0	SEIBEL CHARLES WILLIAM	R11 T09 S00 FR 50	OR84	362	1.889
170-012-820-1	STATE OF OHIO	R11 T09 S00 SD 13	OR222	1516	0.273
170-012-810-1	STATE OF OHIO	R11 T09 S00 SD 9 FR	OR222	1516	0.791
170-600-150-0	STATE OF OHIO DEPT OF TRANSPORTATION	R11 T09 S00 SD 16	OR223	2580	2.391
170-012-250-0	WILLIAMS TYLER S & MEGAN M	R11 T09 S00 FR 50 M	OR230	2910	0.7
170-012-800-1	YOUNG WILMA JO TRUSTEE OF THE GLEN ALLEN	R11 T09 S00 FR 50	OR109	384	2.421

Boundaries

Type

- County
- Hidden
- Hydro
- Parcel
- ROW
- Section
- Lot
- <all other values>

08/10/2020

